

# Welcome aboard the **WRTA!**

This route timetable shows the times of departure at major stops along the route and contains route maps and other important information. Additional information can be obtained by calling the WRTA Information Line at (508) 791-WRTA (9782), or visit our website at [www.TheRTA.com](http://www.TheRTA.com).

## WRTA FARE INFORMATION Effective January 1, 2009

Full Cash Fare (Adults age 14 and up)	\$1.50
Elderly/Disable Cash Fare	\$0.75
Children 5-13 years of age accompanied by an adult	\$0.75
Children under 5 with adult	FREE
One Day Pass	\$3.50
Elderly/Disabled One Day Pass	\$1.75
31 Day Pass	\$48.00
Elderly/Disabled 31 Day Pass	\$24.00
Ten (10) Ride Pass	\$13.00
Elderly/Disabled (10) Ride Pass	\$6.50

*Please have exact fare ready when boarding the bus.*

*Route schedules and the purchase of passes, and tickets are available at the WRTA General Office, 287 Grove Street, Worcester and at the Customer Service Center, 317 Main Street, Worcester.*

**ACCESSIBILITY:** All WRTA buses are wheelchair accessible and feature bicycle racks for two bicycles. For TTY service call Massachusetts Relay TTY (800) 439-2370.

**PROPER IDENTIFICATION:** One of the following valid identification cards must be shown to the driver each time you board:

- ELDERLY** ..... WRTA Senior I.D. card
- DISABLED** ..... Statewide Access Pass / WRTA ADA Photo I.D. / MCB I.D.
- MEDICARE** ..... Medicare card with Photo I.D.

**HOLIDAY SERVICE: Saturday\* Service** is provided on Martin Luther King, Jr. Day, Presidents' Day, Patriots' Day, Columbus Day and the day after Thanksgiving.

**Weekday Service** is provided on Veterans' Day.

\* Routes 22, 33 and 42 operate on a weekday schedule on these holidays.

**NO SERVICE ON:** New Years Day; Memorial Day; Independence Day; Labor Day; Thanksgiving Day; Christmas Day

**Please...NO Smoking, Eating, Drinking or Radios**

### ADVERTISE HERE

For further information call  
Penta Communications at 508-616-9900

## OUTBOUND

### WEEKDAYS

	1 BUS STARTS City Hall (Front St.)	2 BUS Leaves Rice Square	3 BUS Leaves Massasoit Road and Route 20	4 BUS ENDS Maple and Rt. 122A
AM	5:55	6:05	6:10	6:18
	6:45	6:55	7:06	7:13
	7:40	7:50	8:06	8:08
PM	1:10	1:20	1:30	1:40
	2:07	2:17	2:27	2:37
	3:07	3:17	3:27	3:37
	4:07	4:17	4:27	4:37
	5:07	5:17	5:27	5:37

*Colonial Apartments is served by request on all outbound trips.*

### NO WEEKEND SERVICE

## INBOUND



### WEEKDAYS


	4 BUS STARTS Maple and Rt. 122A	3 BUS Leaves Massasoit Road and Route 20	2 BUS Leaves Rice Square	1 BUS ENDS City Hall (Front St.)
AM	6:18	6:25	6:35	6:45
	7:13	7:20	7:35	7:45
	8:08	8:15	8:35	8:45
PM	1:40	1:47	1:57	2:07
	2:37	2:44	2:57	3:07
	3:37	3:44	3:57	4:07
	4:37	4:44	4:57	5:07

### NO WEEKEND SERVICE

# Route 22

CITY HALL - MILLBURY CENTER  
via MASSASOIT RD. & RT. 122A  
Effective Date: January 30<sup>TH</sup> 2010

- Serving:**
-  Kelley Square
  -  Vernon Hill
  -  Worcester Academy
  -  Worcester East Middle School
  -  Rice Square
  -  Colonial Apartments
  -  Millbury Center

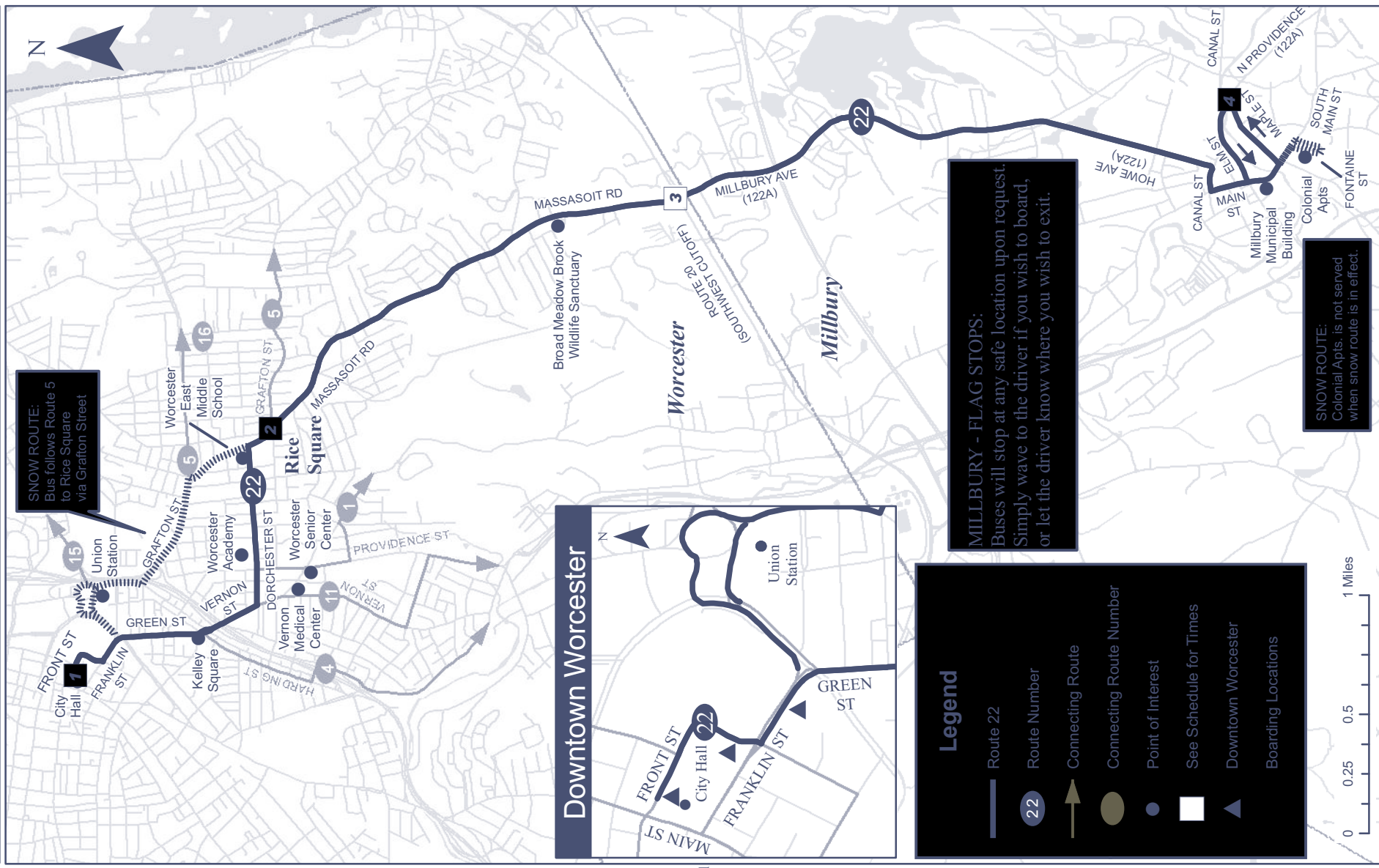


Worcester Regional Transit Authority

For Transit Information Call  
508-791-9782 or visit  
[www.therta.com](http://www.therta.com)



# 22 Worcester City Hall – Millbury Center via Massasoit Rd 22



**Route 22 Serving:**

- ~ Kelley Square
- ~ Vernon Hill
- ~ Worcester Academy
- ~ Worcester East Middle School
- ~ Rice Square
- ~ Colonial Apartments
- ~ Millbury Center

**Connecting Routes:**

**Route 1 Serving:**

- ~ Union Station
- ~ Vernon Medical Center
- ~ Worcester Senior Center
- ~ Holy Name High School
- ~ Mt. St. Ann

**Route 4 Serving:**

- ~ Canal District
- ~ Kelly Square
- ~ Green Island
- ~ Worcester Health & Human Services Building
- ~ Crompton Park
- ~ Wal-Mart/Rte 146
- ~ Shoppes at Blackstone Valley

**Route 5 Serving:**

- ~ Union Station
- ~ Grafton Street School
- ~ Billings Square
- ~ St. Stephen's School
- ~ South Plaza
- ~ Roosevelt School
- ~ Southwest Commons

**Route 11 Serving:**

- ~ Union Station
- ~ St. Vincent Hospital/Worcester Medical Center
- ~ DCU Center
- ~ Canal District
- ~ Kelly Square
- ~ Vernon Medical Center
- ~ Worcester Senior Center
- ~ Curran Apartments
- ~ Wal-Mart/Rte 146
- ~ Quinsigamond Village Community Center
- ~ Autumn Woods Apartments
- ~ The Fair Plaza

Data provided by the WRTA, CMRPC, massDOT and EOEAMassGIS. Produced by the Central Massachusetts Regional Planning Commission (CMRPC) ~ Map Edited Jan. 4 2010

*Thank You for riding the* 