

Welcome aboard the **WRTA!**

This route timetable shows the times of departure at major stops along the route and contains route maps and other important information. Additional information can be obtained by calling the WRTA Information Line at (508) 791-WRTA (9782), or visit our website at www.TheRTA.com.

WRTA FARE INFORMATION Effective January 1, 2009

Full Cash Fare (Adults age 14 and up)	\$1.50
Elderly/Disable Cash Fare	\$0.75
Children 5-13 years of age accompanied by an adult	\$0.75
Children under 5 with adult	FREE
One Day Pass	\$3.50
Elderly/Disabled One Day Pass	\$1.75
31 Day Pass	\$48.00
Elderly/Disabled 31 Day Pass	\$24.00
Ten (10) Ride Pass	\$13.00
Elderly/Disabled (10) Ride Pass	\$6.50

Please have exact fare ready when boarding the bus.

Route schedules and the purchase of passes, and tickets are available at the WRTA General Office, 287 Grove Street, Worcester and at the Customer Service Center, 317 Main Street, Worcester.

ACCESSIBILITY: All WRTA buses are wheelchair accessible and feature bicycle racks for two bicycles. For TTY service call Massachusetts Relay TTY (800) 439-2370.

PROPER IDENTIFICATION: One of the following valid identification cards must be shown to the driver each time you board:

- ELDERLY WRTA Senior I.D. card
- DISABLED Statewide Access Pass / WRTA ADA Photo I.D. / MCB I.D.
- MEDICARE Medicare card with Photo I.D.

HOLIDAY SERVICE: Saturday* Service is provided on Martin Luther King, Jr. Day, Presidents' Day, Patriots' Day, Columbus Day and the day after Thanksgiving.

Weekday Service is provided on Veterans' Day.

* Routes 22, 33 and 42 operate on a weekday schedule on these holidays.

NO SERVICE ON: New Years Day; Memorial Day; Independence Day; Labor Day; Thanksgiving Day; Christmas Day

Please...NO Smoking, Eating, Drinking or Radios

ADVERTISE HERE

For further information call
Penta Communications at 508-616-9900

OUTBOUND

WEEKDAYS

	1 BUS STARTS Opp. City Hall (Main St.)	2 BUS Leaves Canterbury & S. Crystal	3 BUS Leaves Cambridge St. & Southbridge St.	4 BUS Leaves Hope Ave.	5 BUS ENDS Auburn Industrial Park
AM	6:30	6:40	6:43	6:46	6:55
	7:30	7:40	7:43	7:46	7:55
	8:30	8:40	8:43	8:46	8:55
	9:30	9:40	9:43	9:46	9:55
	10:30	10:40	10:43	10:46	10:55
	11:30	11:40	11:43	11:46	11:55
PM	12:30	12:40	12:43	12:46	12:55
	1:30	1:40	1:43	1:46	1:55
	2:30	2:40	2:43	2:46	2:55
	3:30	3:40	3:43	3:46	3:55
	4:30	4:40	4:43	4:46	4:55
	5:30	5:40	5:43	5:46	5:55
	6:30	6:40	6:43	6:46	6:55
	7:30	7:40	7:43	7:46	7:55

SATURDAYS

	1 BUS STARTS Opp. City Hall (Main St.)	2 BUS Leaves Canterbury & S. Crystal	3 BUS Leaves Auburn Industrial Park	4 BUS ENDS Auburn Mall
AM	10:00	10:08	—	10:25
	11:00	11:08	—	11:25
PM	12:00	12:08	—	12:25
	1:00	1:08	—	1:25
	2:00	2:08	—	2:25
	3:00	3:08	—	3:25
	4:00	4:08	—	4:25
	5:00	5:08	—	5:25
	6:00	6:08	—	6:25

NO SUNDAY SERVICE

INBOUND

WEEKDAYS

	5 BUS STARTS Auburn Industrial Park	4 BUS Leaves Hope Ave.	3 BUS Leaves Cambridge St. & Southbridge St.	2 BUS Leaves Canterbury St. & Southbridge St.	1 BUS ENDS City Hall (Main St.)
AM	6:55	7:00	7:07	7:10	7:20
	7:55	8:00	8:07	8:10	8:20
	8:55	9:00	9:07	9:10	9:20
	9:55	10:00	10:07	10:10	10:20
	10:55	11:00	11:07	11:10	11:20
	11:55	12:00	12:07	12:10	12:20
PM	12:55	1:00	1:07	1:10	1:20
	1:55	2:00	2:07	2:10	2:20
	2:55	3:00	3:07	3:10	3:20
	3:55	4:00	4:07	4:10	4:20
	4:55	5:00	5:07	5:10	5:20
	5:55	6:00	6:07	6:10	6:20
	6:55	7:00	7:07	7:10	7:20
	7:55	8:00	8:07	8:10	8:20

SATURDAYS

	4 BUS STARTS Auburn Mall	3 BUS Leaves Auburn Industrial Park	2 BUS Leaves Canterbury & S. Crystal	1 BUS ENDS City Hall (Main St.)
AM	10:25	—	10:37	10:45
	11:25	—	11:37	11:45
PM	12:25	—	12:37	12:45
	1:25	—	1:37	1:45
	2:25	—	2:37	2:45
	3:25	—	3:37	3:45
	4:25	—	4:37	4:45
	5:25	—	5:37	5:45
	6:25	—	6:37	6:45♣

— PLEASE NOTE —

On Weekdays,
most inbound Route 25 buses continue as Route 31 outbound.

On Saturdays,
most inbound Route 25 buses continue as Route 14 outbound.








♣ These trips end at City Hall.

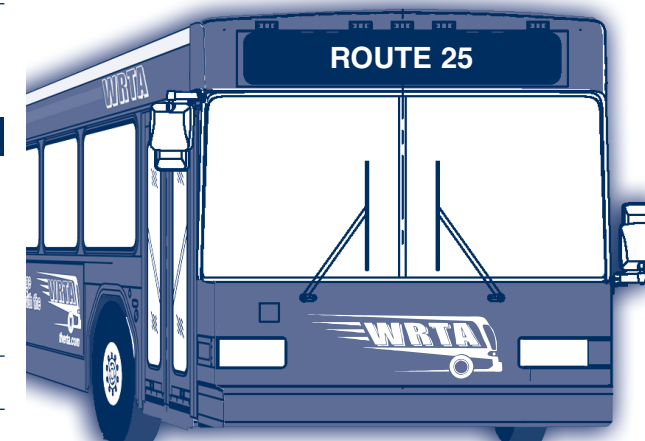
NO SUNDAY SERVICE

Route 25

CITY HALL – AUBURN MALL
via CANTERBURY & SOUTHBRIDGE ST.
Effective Date: January 30TH 2010

Serving:

-  **St. John's Cemetery**
-  **South Worcester Neighborhood Center**
-  **College of the Holy Cross**
-  **Fitton Field (Worcester Tornadoes)**
-  **Seven Hills Occupational Training Center**
-  **Auburn Industrial Park**
-  **Auburn Mall (Saturday Only)**



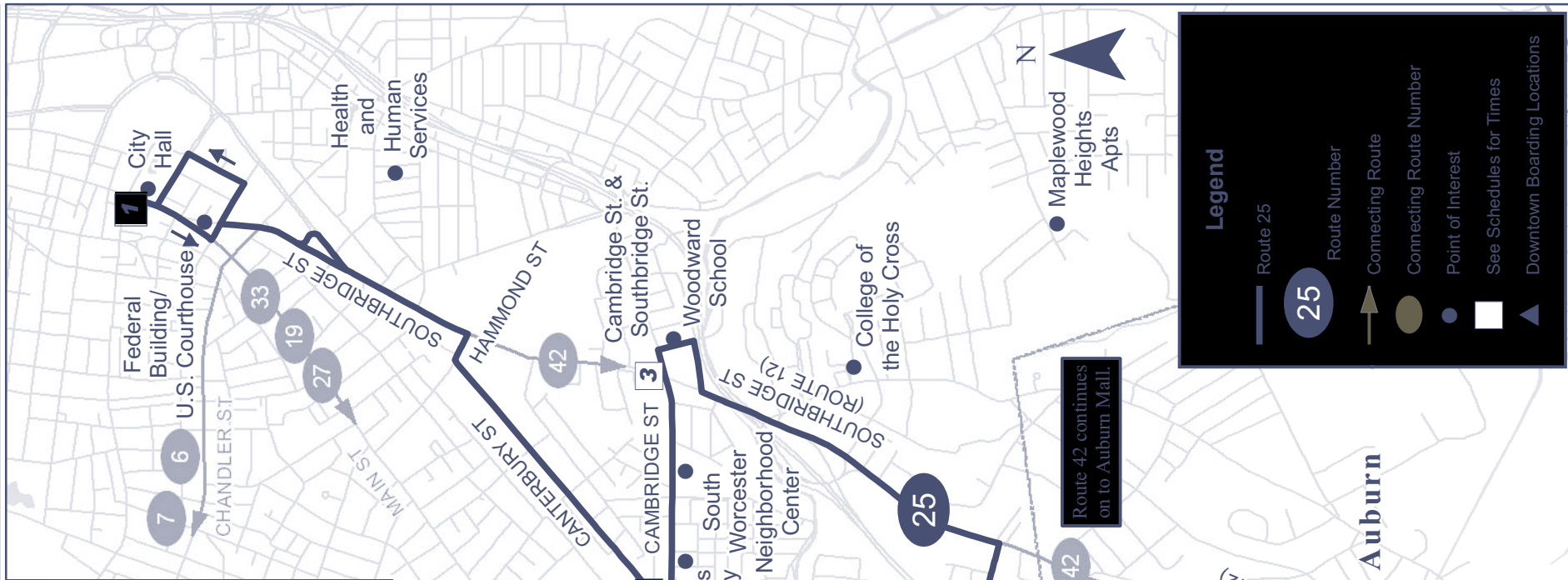
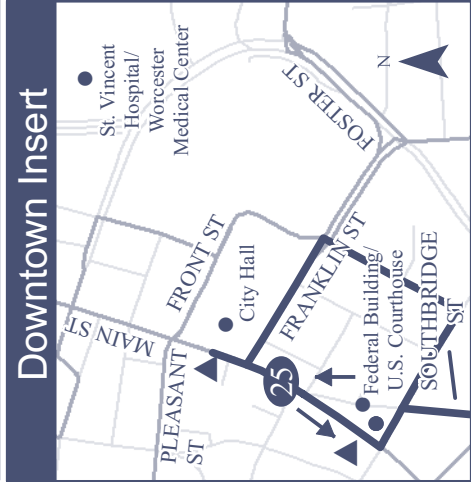
Worcester Regional Transit Authority

For Transit Information Call
508-791-9782 or visit
www.therta.com



25 Proposed City Hall–Auburn Mall via Canterbury & Southbridge St 25

- Route 25 Serving:**
 - ~ St. John's Cemetery
 - ~ South Worcester Neighborhood Center
 - ~ College of the Holy Cross
 - ~ Fitton Field (Worcester Tomatoes)
 - ~ Seven Hills Occupational Training Center
 - ~ Auburn Industrial Park
- Connecting Routes:**
 - Route 27 Serving:**
 - ~ Federal Building/Court House
 - ~ Main South
 - ~ YMCA Central Branch
 - ~ Jacob Hiatt Magnet School
 - ~ Clark University
 - ~ Webster Square
 - ~ Webster Square Plaza
 - Route 31 Serving:**
 - ~ Mechanics Hall
 - ~ WRTA Customer Service Center
 - ~ Worcester Trial Courthouse
 - ~ Lincoln Square
 - ~ Gateway Park
 - ~ Rural Cemetery
 - ~ WRTA Offices
 - ~ Fallon Clinic
 - ~ Greendale Mall
 - ~ Quinsigamond Community College
 - ~ Clark Street School
 - ~ Great Brook Valley
 - ~ Lincoln Plaza
 - Route 42 Serving:**
 - ~ Wal-Mart (Oxford)
 - ~ Oxford Center
 - ~ Wheelock Apts
 - ~ Webster Plaza
 - ~ Golden Heights Apts
 - ~ Webster Town Hall



AUBURN - FLAG STOPS:
 Except at Auburn Mall, buses will stop at any safe location upon request. Simply wave to the driver if you wish to board, or let the driver know where you wish to exit.

Data provided by the WRTA, CMRPC, massDOT and EOEA/MassGIS. Produced by the Central Massachusetts Regional Planning Commission (CMRPC) ~ Map Edited Jan. 4, 2010 Path - H:\Projects\WRTA_Schedule_Maps\Route25_Jan10P_small.mxd

Thank You for riding the

