

# Welcome aboard the **WRTA!**

This route timetable shows the times of departure at major stops along the route and contains route maps and other important information. Additional information can be obtained by calling the WRTA Information Line at (508) 791-WRTA (9782), or visit our website at [www.TheRTA.com](http://www.TheRTA.com).

## WRTA FARE INFORMATION Effective April 30, 2012

Full Cash Fare (Adults age 14 and up) ..... \$1.50  
 Elderly/Disable Cash Fare ..... \$0.75  
 Children 5-13 years of age accompanied by an adult ..... \$0.75  
 Children under 5 with adult ..... FREE

One Day Pass ..... \$3.50  
 Elderly/Disabled One Day Pass ..... \$1.75

31 Day Pass ..... \$48.00  
 Elderly/Disabled 31 Day Pass ..... \$24.00

**Please have exact fare ready when boarding the bus.  
 The farebox does not accept pennies or half dollars.**

**If you want to avoid fumbling for cash:**

**The Charlie Card** is available to either purchase a monthly pass or add stored value (cash). The stored value gives you discounted fare with the WRTA. They can be used on the WRTA, MBTA and other participating RTA's in Massachusetts. You can obtain a Charlie Card at the Customer Service Center located at 60 Foster Street, Worcester, MA or WRTA Operations Center at 287 Grove Street, Worcester, MA.

Route schedules and the purchase of passes and paratransit tickets are available at WRTA Operations Center at 287 Grove Street or the Customer Service Center at 60 Foster Street, Worcester.

**ACCESSIBILITY:** All WRTA buses are wheelchair accessible and feature bicycle racks for two bicycles. For TTY service call Massachusetts Relay TTY (800) 439-2370.

**PROPER IDENTIFICATION:** One of the following valid identification cards must be shown to the driver each time you board:

**ELDERLY** ..... WRTA Senior I.D. card  
**DISABLED** ..... Statewide Access Pass /  
 WRTA ADA Photo I.D. / MCB I.D.

**MEDICARE** ..... Medicare card with Photo I.D.

**HOLIDAY SERVICE: Saturday\* Service** is provided on Martin Luther King, Jr. Day, Presidents' Day, Patriots' Day, Columbus Day.

**Weekday Service** is provided on Veterans' Day.

\* Routes 22, 29, 33 and 42 operate on a weekday schedule on these holidays.

**NO SERVICE ON:** New Years Day; Memorial Day; Independence Day; Labor Day; Thanksgiving Day; Christmas Day

Please...NO Smoking, Eating, Drinking or Music

**ADVERTISE HERE**

For further information call  
**Penta Communications at 508-616-9900**

## OUTBOUND

### WEEKDAYS

See the map for matching timepoint locations

1	1A	2	3	4	5
BUS STARTS	BUS LEAVES	BUS LEAVES	BUS LEAVES	BUS LEAVES	BUS ENDS
Union Station Hub	City Hall Main St	Salisbury & Park Ave	WRTA Park Ave	Shore Drive	Greendale Mall
530a	533a	540a	543a	550a	557a
630a	633a	640a	643a	650a	657a
730a	733a	740a	743a	750a	757a
830a	833a	840a	843a	850a	857a
930a	933a	940a	943a	950a	957a
1030a	1033a	1040a	1043a	1050a	1057a
1130a	1133a	1140a	1143a	1150a	1157a
1230p	1233p	1240p	1243p	1250p	1257p
130p	133p	140p	143p	150p	157p
230p	233p	240p	243p	250p	257p
335p	338p	350p	353p	400p	407p
445p	448p	500p	503p	510p	517p
555p	558p	605p	608p	615p	622p
655p	658p	705p	708p	715p	722p

**NO SATURDAY OR SUNDAY SERVICE**

## INBOUND

### WEEKDAYS

See the map for matching timepoint locations

5	4	3	2	1B	1
BUS STARTS	BUS LEAVES	BUS LEAVES	BUS LEAVES	BUS LEAVES	BUS ENDS
Greendale Mall	Shore Drive	WRTA Park Ave	Salisbury & Park Ave	City Hall Front Street	Union Station Hub
600a	603a	609a	611a	618a	621a
700a	703a	709a	711a	718a	721a
800a	803a	809a	811a	818a	821a
900a	903a	909a	911a	918a	921a
1000a	1003a	1009a	1011a	1018a	1021a
1100a	1103a	1109a	1111a	1118a	1121a
1200p	1203p	1209p	1211p	1218p	1221p
100p	103p	109p	111p	118p	121p
200p	203p	209p	211p	218p	221p
300p	303p	314p	316p	323p	326p
410p	413p	424p	426p	433p	436p
520p	523p	534p	536p	543p	546p
625p	628p	634p	636p	643p	646p
725p	728p	734p	736p	743p	746p







**NO SATURDAY OR SUNDAY SERVICE**

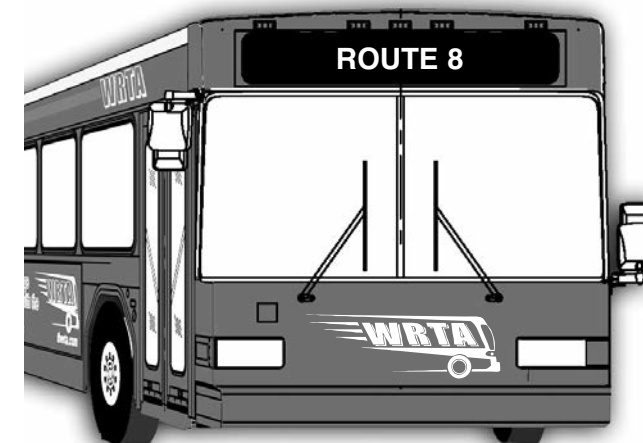
# Route 8

**UNION STATION HUB – GREENDALE MALL**  
 via **SHORE DRIVE**

**Effective Date: August 23, 2014**

### Serving:

-  **Mechanics Hall**
-  **Worcester Trial Courthouse**
-  **Greendale Mall**
-  **Greendale YMCA**
-  **WRTA Operations Center**
-  **Shore Drive Medical Building**



Worcester Regional Transit Authority

For Transit Information Call  
**508-791-9782** or visit  
**[www.therta.com](http://www.therta.com)**



**All Routes Serve:**

- ~ Union Station
- ~ WRTA Customer Service Center

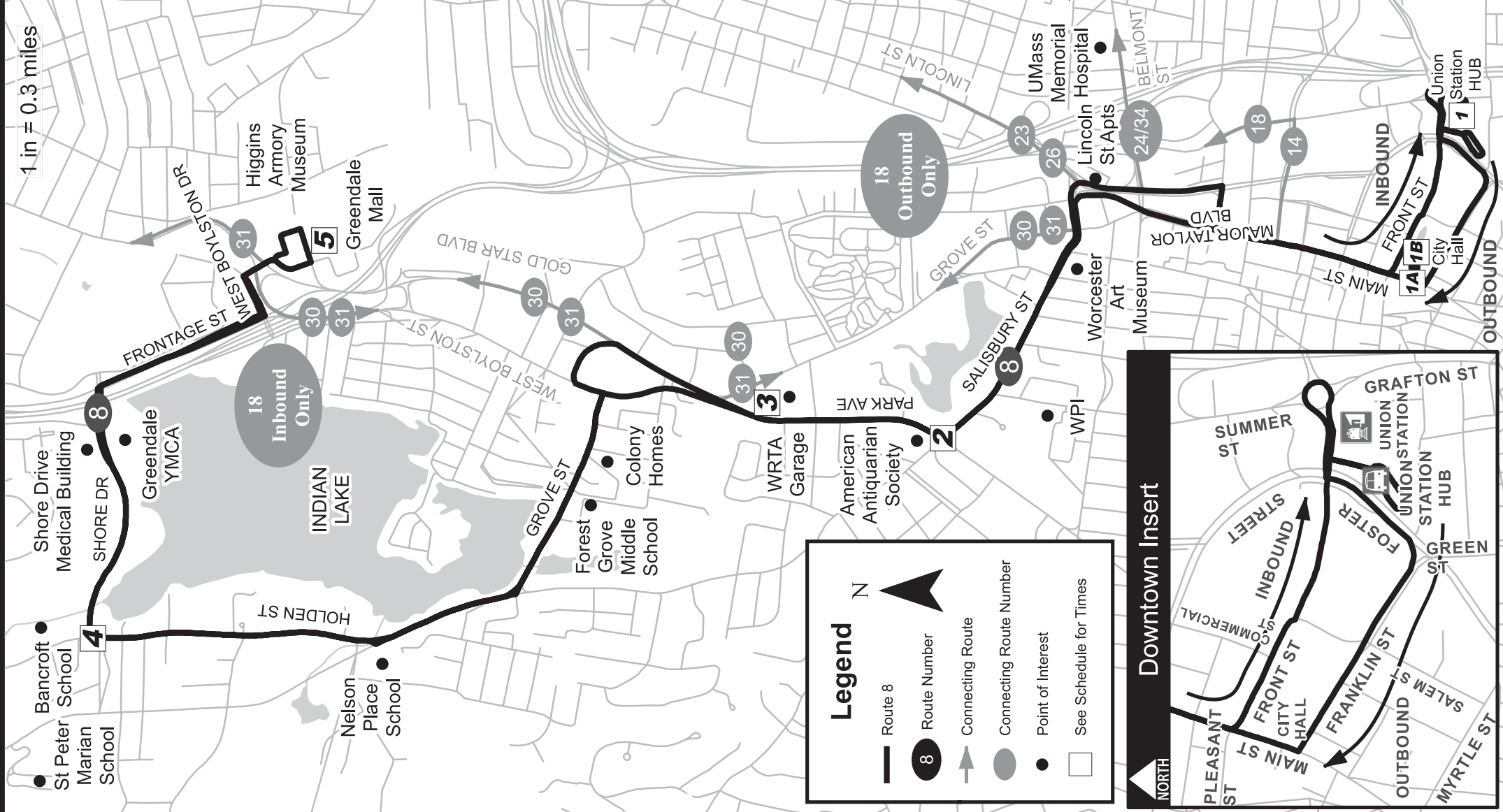
**Route 8 Serving:**

- ~ Mechanics Hall
- ~ Worcester Trial Courthouse
- ~ Commerce Building
- ~ St. Vincent Hospital
- ~ DCU Center
- ~ MCPHS
- ~ Lincoln Square
- ~ WPI
- ~ WRTA Garage
- ~ Indian Lake
- ~ Bancroft School
- ~ Greendale YMCA
- ~ Shore Drive Medical Building
- ~ Greendale Mall

**Connecting Routes:**

- Route 14 Serving:**
- ~ St. Vincent Hospital/ Worcester Medical Center
  - ~ Plumley Village
  - ~ AdCare Hospital
  - ~ UMass Hahnemann Hospital
  - ~ Burncoat Middle School
  - ~ Burncoat High School
  - ~ Quinsigamond Community College
  - ~ Burncoat Street Preparatory School
  - ~ Showcase Cinemas
- Route 23 Serving:**
- ~ AdCare Hospital
  - ~ UMass Hahnemann Hospital
  - ~ Lincoln Plaza Apartments
  - ~ Lincoln Village Apartments
  - ~ Worcester Arts Magnet School
  - ~ Clark Street School
  - ~ Century Drive Apartments
  - ~ Briarwood Apartments
  - ~ The Fairways Apartments
- Route 24/24A/34 Serving:**
- ~ Belmont Towers Apartments
  - ~ UMass Memorial Hospital
  - ~ Belmont Street School
  - ~ Seabury Heights Apartments
  - ~ Worcester State Hospital
  - ~ UMass Medical Center

- Connecting Routes:**
- Route 26 Serving:**
- ~ AdCare Hospital
  - ~ UMass Hahnemann Hospital
  - ~ Lincoln Plaza
  - ~ Lincoln Street School
  - ~ Great Brook Valley
  - ~ Clark Street School
  - ~ Allegro Microsystems
- Route 30 Serving:**
- ~ Rural Cemetery
  - ~ Reliant Medical Group
  - ~ Greendale Mall
  - ~ Salter College
  - ~ Wal-Mart
- Route 31 Serving:**
- ~ Clark Street School
  - ~ Great Brook Valley
  - ~ Lincoln Plaza



Data provided by the WRTA, CMRPC, massDOT and MassGIS. Produced by the Central Massachusetts Regional Planning Commission (CMRPC) ~ Date: 6/1/2014

*Thank You for riding the*

