

Welcome aboard the **WRTA!**

This route timetable shows the times of departure at major stops along the route and contains route maps and other important information. Additional information can be obtained by calling the WRTA Information Line at (508) 791-WRTA (9782), or visit our website at www.TheRTA.com.

WRTA FARE INFORMATION Effective April 30, 2012

Full Cash Fare (Adults age 14 and up) \$1.50
 Elderly/Disable Cash Fare \$0.75
 Children 5-13 years of age accompanied by an adult \$0.75
 Children under 5 with adult FREE

One Day Pass \$3.50
 Elderly/Disabled One Day Pass \$1.75

31 Day Pass \$48.00
 Elderly/Disabled 31 Day Pass \$24.00

**Please have exact fare ready when boarding the bus.
 The farebox does not accept pennies or half dollars.**

If you want to avoid fumbling for cash:

The Charlie Card is available to either purchase a monthly pass or add stored value (cash). The stored value gives you discounted fare with the WRTA. They can be used on the WRTA, MBTA and other participating RTA's in Massachusetts. You can obtain a Charlie Card at the Customer Service Center located at 60 Foster Street, Worcester, MA or WRTA Operations Center at 287 Grove Street, Worcester, MA.

Route schedules and the purchase of passes and paratransit tickets are available at WRTA Operations Center at 287 Grove Street or the Customer Service Center at 60 Foster Street, Worcester.

ACCESSIBILITY: All WRTA buses are wheelchair accessible and feature bicycle racks for two bicycles. For TTY service call Massachusetts Relay TTY (800) 439-2370.

PROPER IDENTIFICATION: One of the following valid identification cards must be shown to the driver each time you board:

ELDERLY WRTA Senior I.D. card

DISABLED Statewide Access Pass /
 WRTA ADA Photo I.D. / MCB I.D.

MEDICARE Medicare card with Photo I.D.

HOLIDAY SERVICE: Saturday* Service is provided on Martin Luther King, Jr. Day, Presidents' Day, Patriots' Day, Columbus Day.

Weekday Service is provided on Veterans' Day.

* Routes 22, 29, 33 and 42 operate on a weekday schedule on these holidays.

NO SERVICE ON: New Years Day; Memorial Day; Independence Day; Labor Day; Thanksgiving Day; Christmas Day

Please...NO Smoking, Eating, Drinking or Music

ADVERTISE HERE

**For further information call
 Penta Communications at 508-616-9900**

OUTBOUND

WEEKDAYS

See the map for matching timepoint locations

1	2	3
BUS STARTS Union Station Hub	BUS LEAVES Newton Square	BUS ENDS W.S.U.
725a	737a	742a
825a	837a	842a
925a	937a	942a
1025a	1037a	1042a
1125a	1137a	1142a
1235p	1247p	1252p
135p	147p	152p
235p	247p	252p
335p	347p	352p

- PLEASE NOTE -

Most inbound trips continue as Rt 31 outbound.

NO SATURDAY OR SUNDAY SERVICE

INBOUND

WEEKDAYS

See the map for matching timepoint locations

3	2	1B	1
BUS STARTS W.S.U.	BUS LEAVES Newton Square	BUS LEAVES City Hall Front Street	BUS ENDS Union Station Hub
750a	755a	805a	810a
850a	855a	905a	910a
950a	955a	1005a	1010a
1050a	1055a	1105a	1110a
1150a	1155a	1205p	1210p
1255p	100p	110p	115p
155p	200p	210p	215p
255p	300p	310p	315p
355p	400p	410p	415p






NO SATURDAY OR SUNDAY SERVICE

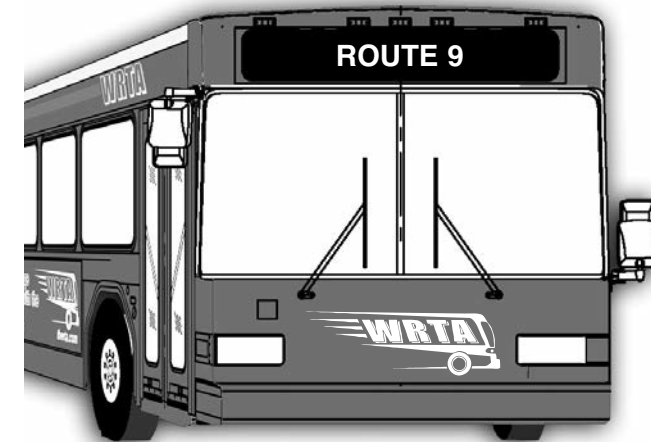
Route 9

**Worcester State University
 via Pleasant Street**

Effective Date: August 23, 2014

Serving:

-  Pleasant Towers Apartments
-  Elm Park Tower Apartments
-  Newton Square
-  May St. School
-  Worcester State University



Worcester Regional Transit Authority

For Transit Information Call
508-791-9782 or visit
www.therta.com



All Routes Serve:

- ~ Union Station
- ~ WRTA Customer Service Center

Route 9 Serving:

- ~ Pleasant Towers Apartments
- ~ Fruit Sever Apartments
- ~ Pleasant Street Neighborhood Network Center
- ~ Elm Park Towers Apartments
- ~ Newton Square
- ~ May Street School
- ~ Worcester State University

Connecting Routes:

Route 2 Serving:

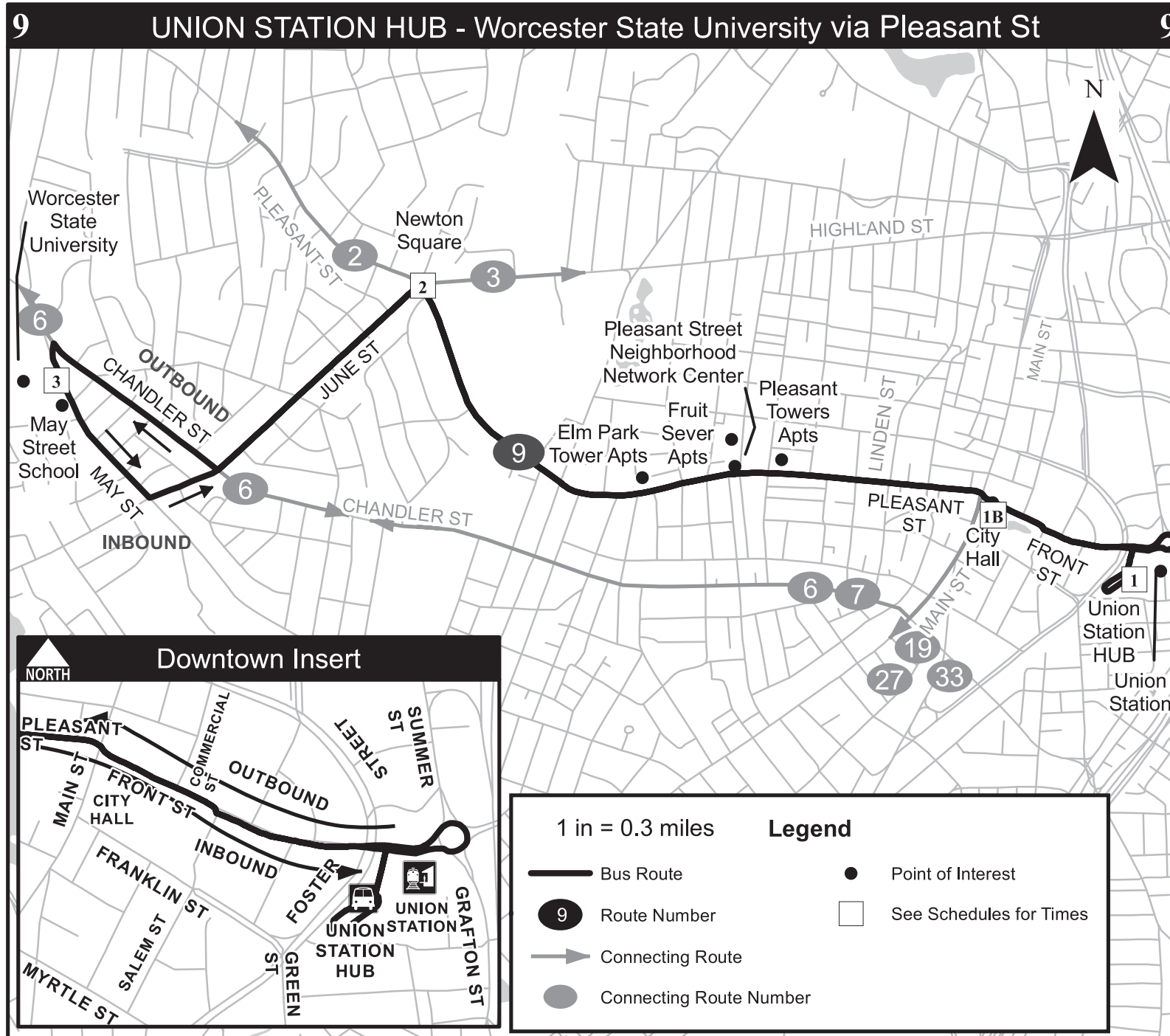
- ~ Pleasant Towers Apartments
- ~ Fruit Sever Apartments
- ~ Pleasant Street Neighborhood Network Center
- ~ Elm Park Towers Apartments
- ~ Tatnuck Magnet School
- ~ Tatnuck Square
- ~ Worcester Airport

Route 3 Serving:

- ~ Canterbury Towers Apartments
- ~ Becker College
- ~ Worcester Polytechnic Institute
- ~ Doherty High School
- ~ Newton Square
- ~ May Street School
- ~ Worcester State University

Route 6 Serving:

- ~ Federal Building/ U.S. Courthouse
- ~ Chandler Elementary School
- ~ Family Health Center
- ~ Foley Stadium
- ~ Worcester State University
- ~ Tatnuck Square



Data provided by the WRTA, CMRPC, massDOT and EOE/MassGIS. Produced by the Central Massachusetts Regional Planning Commission (CMRPC) - Date: 7/29/2014 Path: H:\Projects\WRTA_GIS\Route09_WRTA.mxd



Thank You for riding the